

90° Baseline Photography

This image provides landscape and visual context only




90° Contextual Panoramic Photomontage



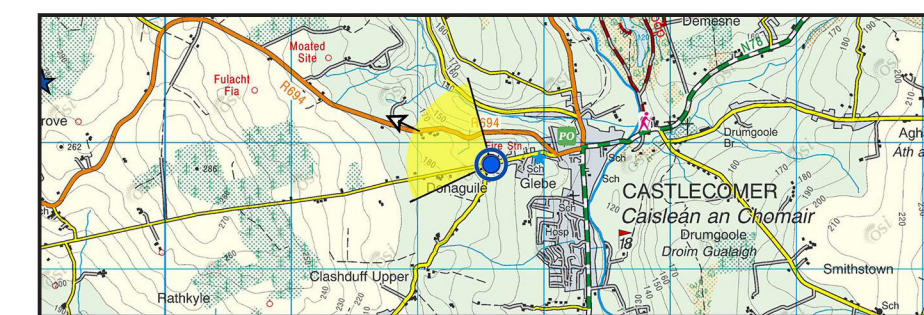
90° Contextual Wireframe

Extent of 53.5° planar panorama



This planar projection panoramic model has been captured and prepared in accordance with the guidance set out in the Scottish Natural Heritage 2017 guidance 'Visual Representation of Wind Farms'. They are presented above in a non-standard, full project extent format to aid legibility. Please refer to the 53.5° planar projection photomontages and associated wirelines for correct representation of scale.

- Proposed Turbines
- Existing Turbines
- Permitted Turbines

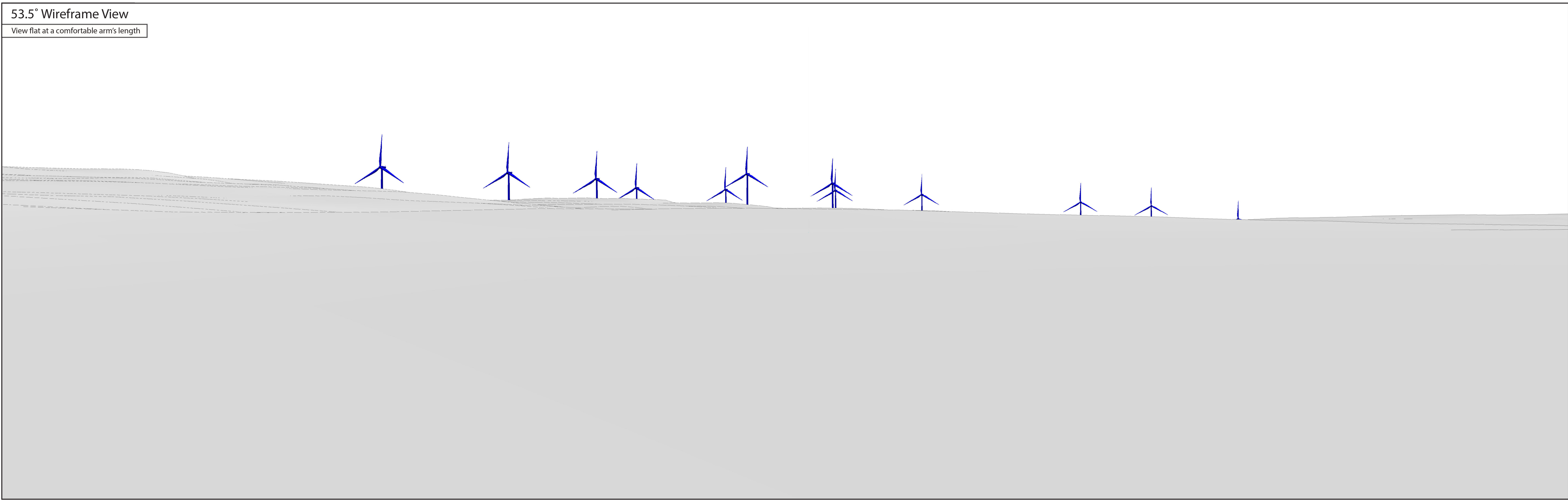


Turbine Tip Height: 170m
 Turbine Hub Height: 95m
 Turbine Rotor Diameter: 150m
 National Grid Coordinate (ITM)
 Easting: 652521
 Northing: 672870
 Elevation: 160.9 m

Horizontal Field of View: 90° (planar projection)
 Principal Distance: 522 mm
 Paper size: (A1) 841 x 594 mm
 Correct printed image size: 820 x 130 mm
 Date and Time: 2028/08/10 14:39
 Camera: Canon 5D Mark II
 Lens: Fixed 50mm
 Camera Height: 1.7m (AGL)

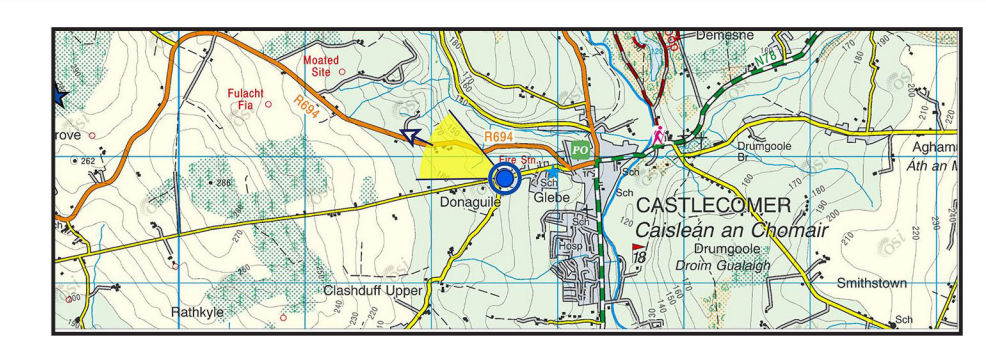
Direction (clockwise from Grid N): 295°
 Distance to Nearest Visible Turbine: 3.6 km
 Nearest Turbine: T1





This planar projection panoramic model has been captured and prepared in accordance with the guidance set out in the Scottish Natural Heritage 2017 guidance 'Visual Representation of Wind Farms'. They are presented above in a non-standard format to aid legibility.

- Proposed Turbines
- Existing Turbines
- Permitted Turbines



Horizontal Field of View: 53.5° (planar projection)
 Principal Distance: 812.5 mm
 Paper size: (A1) 841 x 594 mm
 Correct printed image size: 820 x 260 mm

Direction (clockwise from Grid N): 295°
 Distance to Nearest Visible Turbine: 3.6 km
 Nearest Turbine: T1

Date and Time: 2028/08/10 14:39
 Camera: Canon SD Mark II
 Lens: Fixed 50mm
 Camera Height: 1.7m (AGL)

